

# HUBBARD COUNTY HIGHWAY DEPARTMENT

## 2019 ROAD RESTRICTIONS

ALL ROADS NOT LISTED BELOW SHALL BE RESTRICTED TO 5 TON AS PER MINNESOTA

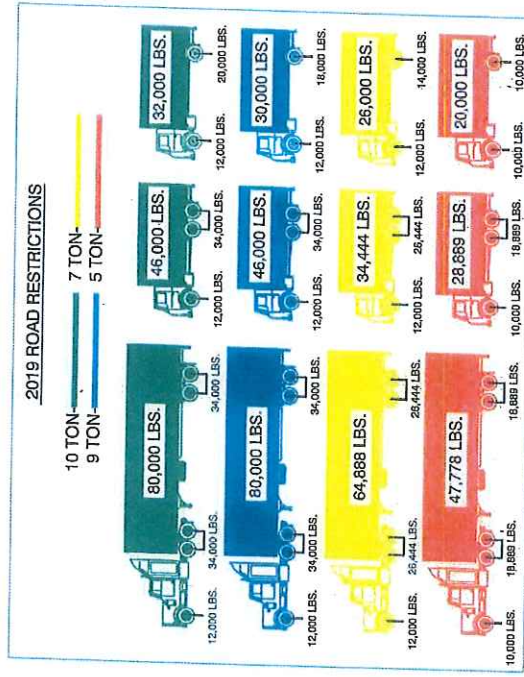
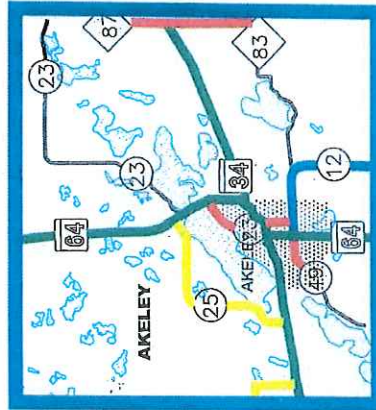
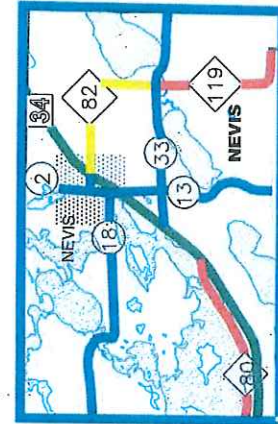
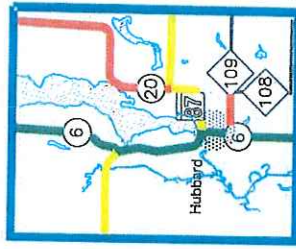
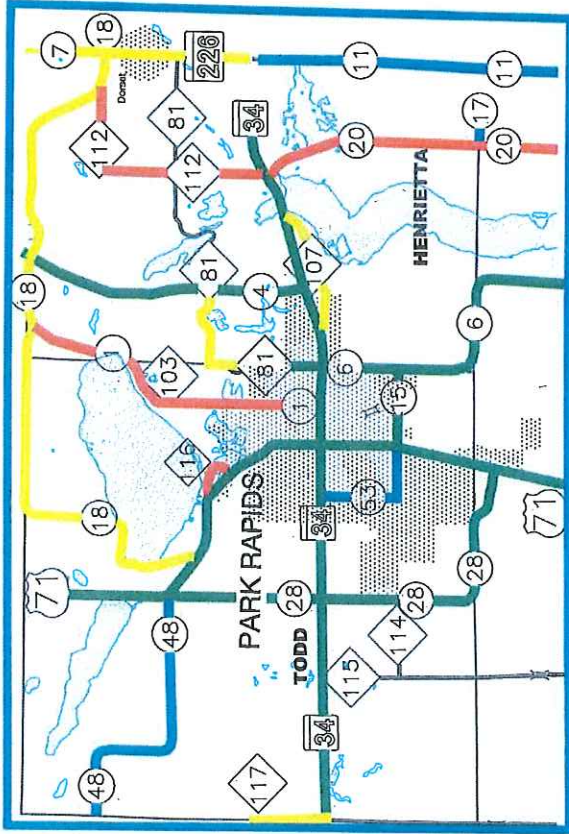
| 30 TON              |      | 7 TON   |      |
|---------------------|------|---|------|
| C.S.A.H. No. 4      | from | T.H. 34 to T.H. 71  | from |
| C.S.A.H. No. 6      | from | T.H. 87 to T.H. 34  | from |
| C.S.A.H. No. 9      | from | T.H. 71 to C.S.A.H. 45  | from |
| C.S.A.H. No. 15     | from | T.H. 71 to C.S.A.H. 6   | from |
| C.S.A.H. No. 28     | from | T.H. 71 to T.H. 34 to T.H. 71 (North of Park Rapids)                                    | from |
| C.S.A.H. No. 45     | from | C.S.A.H. 9 to T.H. 2  | from |
| <b>9 TON</b>        |      |   |      |
| C.S.A.H. No. 2      | from | T.H. 34 to 1 mile North of County Road 85   | from |
| C.S.A.H. No. 3      | from | C.S.A.H. 9 to C.S.A.H. 10 & tcr. of C.S.A.H. 10 to the north county line east 1.5 miles | from |
| C.S.A.H. No. 6      | from | Wadena County Line C.S.A.H. 25 to T.H. 87   | from |
| C.S.A.H. No. 8      | from | T.H. 2 to 1.1 Mile East   | from |
| C.S.A.H. No. 9      | from | C.S.A.H. 3 to C.S.A.H. 10   | from |
| C.S.A.H. No. 9      | from | C.S.A.H. 45 to Cass County Line C.S.A.H. 22   | from |
| C.S.A.H. No. 9      | from | Clearwater County Line C.S.A.H. 40 to C.S.A.H. 3  | from |
| C.S.A.H. No. 9      | from | C.S.A.H. 10 to T.H. 71  | from |
| C.S.A.H. No. 10 & 3 | from | C.S.A.H. 9 to Beltrami County Line C.S.A.H. 7   | from |
| C.S.A.H. No. 11     | from | T.H. 87 to T.H. 34  | from |
| C.S.A.H. No. 12     | from | T.H. 64 to Cass County Line C.S.A.H. 6  | from |
| C.S.A.H. No. 13     | from | T.H. 87 to T.H. 34  | from |
| C.S.A.H. No. 13     | from | Wadena County Line C.S.A.H. 23 to T.H. 87   | from |
| C.S.A.H. No. 14     | from | T.H. 71 to Becker County Line C.S.A.H. 42   | from |
| C.S.A.H. No. 16     | from | T.H. 71 to Cass County Line C.S.A.H. 21   | from |
| C.S.A.H. No. 17     | from | C.S.A.H. 20 to C.S.A.H. 13  | from |
| C.S.A.H. No. 18     | from | C.S.A.H. 7 to T.H. 34   | from |
| C.S.A.H. No. 19     | from | T.H. 64 to the Cass County Line C.S.A.H. 40   | from |
| C.S.A.H. No. 29     | from | C.S.A.H. 9 to C.S.A.H. 35   | from |
| C.S.A.H. No. 32     | from | T.H. 34 to T.H. 64  | from |
| C.S.A.H. No. 36     | from | T.H. 200 to T.H. 2  | from |
| C.S.A.H. No. 37     | from | T.H. 64 to C.S.A.H. 39  | from |
| C.S.A.H. No. 38     | from | T.H. 200 to Cass County Line C.S.A.H. 38  | from |
| C.S.A.H. No. 39     | from | T.H. 200 to C.S.A.H. 5  | from |
| C.S.A.H. No. 41     | from | Becker County Line C.S.A.H. 44 to T.H. 71   | from |
| C.S.A.H. No. 42     | from | Becker County Line C.S.A.H. 46 to T.H. 71   | from |
| C.S.A.H. No. 45     | from | T.H. 200 to C.S.A.H. 9  | from |
| C.S.A.H. No. 46     | from | T.H. 2 to Beltrami County Line C.S.A.H. 4   | from |
| C.S.A.H. No. 47     | from | Wadena County Line C.S.A.H. 21 to C.S.A.H. 6  | from |
| C.S.A.H. No. 48     | from | T.H. 71 to Becker County Line C.S.A.H. 48   | from |
| C.S.A.H. No. 53     | from | T.H. 71 to T.H. 34  | from |
| C.S.A.H. No. 71     | from | C.S.A.H. 39 to T.H. 200   | from |
| Co. Rd. No. 101     | from | C.S.A.H. 9 to T.H. 2  | from |
| <b>5 TON</b>        |      |   |      |
| C.S.A.H. No. 1      | from | T.H. 34 to C.S.A.H. 18  | from |
| C.S.A.H. No. 18     | from | T.H. 71 to C.S.A.H. 4   | from |
| C.S.A.H. No. 20     | from | T.H. 87 to T.H. 34  | from |
| C.S.A.H. No. 23     | from | T.H. 34 to T.H. 64  | from |
| C.S.A.H. No. 23     | from | C.S.A.H. 12 to T.H. 34  | from |
| C.S.A.H. No. 30     | from | T.H. 200 to 1.0 Mile East   | from |
| C.S.A.H. No. 49     | from | T.H. 34 to 0.09 Mile South  | from |
| Co. Rd. No. 83      | from | T.H. 34 to T.H. 34  | from |
| Co. Rd. No. 83      | from | T.H. 34 to 1.0 Mile South   | from |
| Co. Rd. No. 83      | from | T.H. 34 to T.H. 34  | from |
| Co. Rd. No. 83      | from | T.H. 34 to T.H. 34  | from |
| Co. Rd. No. 86      | from | T.H. 34 to 1.0 Mile South   | from |
| Co. Rd. No. 86      | from | C.S.A.H. 40 to 6650' NE   | from |
| Co. Rd. No. 87      | from | T.H. 34 to Cass County Line   | from |
| Co. Rd. No. 100     | from | C.S.A.H. 16 to 0.5 Mile North   | from |
| Co. Rd. No. 104     | from | C.S.A.H. 1 to 0.2 Mile East   | from |
| Co. Rd. No. 106     | from | C.S.A.H. 24 to 1.4 Mile North   | from |
| Co. Rd. No. 109     | from | Wadena County Line C.S.A.H. 24 to T.H. 87   | from |
| Co. Rd. No. 109     | from | C.S.A.H. 6 to 0.8 Mile East   | from |
| Co. Rd. No. 111     | from | C.S.A.H. 13 to 3.0 Mile East  | from |
| Co. Rd. No. 112     | from | 1.2 Mile South of T.H. 87 to T.H. 87  | from |
| Co. Rd. No. 116     | from | T.H. 34 to C.S.A.H. 18  | from |
| Co. Rd. No. 119     | from | T.H. 71 to T.H. 71  | from |
| Co. Rd. No. 122     | from | C.S.A.H. 35 to 1.92 Miles South   | from |
| Co. Rd. No. 123     | from | T.H. 71/200 to Clearwater County Line C.R. 122  | from |
| Co. Rd. No. 123     | from | C.R. 122 to T.H. 71/200   | from |
| Co. Rd. No. 130     | from | T.H. 2 to T.H. 2  | from |
| Co. Rd. No. 103     | from | C.S.A.H. 1 to 0.2 Mile East   | from |
| Co. Rd. No. 104     | from | C.S.A.H. 24 to 1.4 Mile North   | from |
| Co. Rd. No. 106     | from | Wadena County Line C.S.A.H. 24 to T.H. 87   | from |
| Co. Rd. No. 109     | from | C.S.A.H. 6 to 0.8 Mile East   | from |
| Co. Rd. No. 109     | from | C.S.A.H. 13 to 3.0 Mile East  | from |
| Co. Rd. No. 111     | from | 1.2 Mile South of T.H. 87 to T.H. 87  | from |
| Co. Rd. No. 112     | from | T.H. 34 to C.S.A.H. 18  | from |
| Co. Rd. No. 116     | from | T.H. 71 to T.H. 71  | from |
| Co. Rd. No. 119     | from | C.S.A.H. 35 to 1.92 Miles South   | from |
| Co. Rd. No. 122     | from | T.H. 71/200 to Clearwater County Line C.R. 122  | from |
| Co. Rd. No. 123     | from | C.R. 122 to T.H. 71/200   | from |
| Co. Rd. No. 103     | from | T.H. 2 to T.H. 2  | from |
| Co. Rd. No. 104     | from | C.S.A.H. 1 to 0.2 Mile East   | from |
| Co. Rd. No. 106     | from | C.S.A.H. 24 to 1.4 Mile North   | from |
| Co. Rd. No. 109     | from | Wadena County Line C.S.A.H. 24 to T.H. 87   | from |
| Co. Rd. No. 109     | from | C.S.A.H. 6 to 0.8 Mile East   | from |
| Co. Rd. No. 111     | from | C.S.A.H. 13 to 3.0 Mile East  | from |
| Co. Rd. No. 112     | from | 1.2 Mile South of T.H. 87 to T.H. 87  | from |
| Co. Rd. No. 116     | from | T.H. 34 to C.S.A.H. 18  | from |
| Co. Rd. No. 119     | from | T.H. 71 to T.H. 71  | from |
| Co. Rd. No. 122     | from | C.S.A.H. 35 to 1.92 Miles South   | from |
| Co. Rd. No. 123     | from | T.H. 71/200 to Clearwater County Line C.R. 122  | from |
| Co. Rd. No. 123     | from | C.R. 122 to T.H. 71/200   | from |
| Co. Rd. No. 130     | from | T.H. 2 to T.H. 2  | from |
| Co. Rd. No. 103     | from | C.S.A.H. 1 to 0.2 Mile East   | from |
| Co. Rd. No. 104     | from | C.S.A.H. 24 to 1.4 Mile North   | from |
| Co. Rd. No. 106     | from | Wadena County Line C.S.A.H. 24 to T.H. 87   | from |
| Co. Rd. No. 109     | from | C.S.A.H. 6 to 0.8 Mile East   | from |
| Co. Rd. No. 109     | from | C.S.A.H. 13 to 3.0 Mile East  | from |
| Co. Rd. No. 111     | from | 1.2 Mile South of T.H. 87 to T.H. 87  | from |
| Co. Rd. No. 112     | from | T.H. 34 to C.S.A.H. 18  | from |
| Co. Rd. No. 116     | from | T.H. 71 to T.H. 71  | from |
| Co. Rd. No. 119     | from | C.S.A.H. 35 to 1.92 Miles South   | from |
| Co. Rd. No. 122     | from | T.H. 71/200 to Clearwater County Line C.R. 122  | from |
| Co. Rd. No. 123     | from | C.R. 122 to T.H. 71/200   | from |
| Co. Rd. No. 130     | from | T.H. 2 to T.H. 2  | from |

**IF CONDITIONS INDICATE FAILURE, SOME OF THE ABOVE REFERENCED GROSS AXLE WEIGHTS MAY BE REDUCED. ENFORCEMENT WILL BE UNDER THE JURISDICTION OF THE HUBBARD COUNTY SHERIFF'S DEPARTMENT AND THE STATE PATROL.**

*Paul A. Nordin*  
 PAUL A. NORDIN, P.E. COUNTY ENGINEER

UPDATED 05/15/2019

# HUBBARD COUNTY 2019 ROAD RESTRICTIONS



NOTE: THESE RESTRICTIONS ARE SUBJECT TO CHANGE WITHOUT NOTICE.  
THE SIGN POSTINGS HIGHWAYS GOVERN THE LOAD RESTRICTION IN EFFECT.



HUBBARD COUNTY PUBLIC WORKS  
101 CROCUS HILL ST.  
PARK RAPIDS, MN 56467  
218-732-3302

